



Nathan Ward

Market Segment Manager UK & Ireland, Asset Collection & Management

@ nathan.ward@leica-geosystems.com

+44 7771 517 416

@NathanDAWard

<https://uk.linkedin.com/in/nathan-ward-946b1411>



- when it has to be **right**

Leica
Geosystems

Pioneer and market leader

Comprehensive range of solutions



High Accuracy Field Data Capture For Everyone

Empowering the mobile workforce



- when it has to be right

Leica
Geosystems



esri

Three factors that are shaping the future of the mobile workplace



Simplicity



Data



Cloud



- when it has to be right



Demand for GIS: BNP Market Research 2015



of those surveyed see simple mobile GIS data collection and its integration with the cloud as providing the greatest potential for workflow improvements



Simplicity

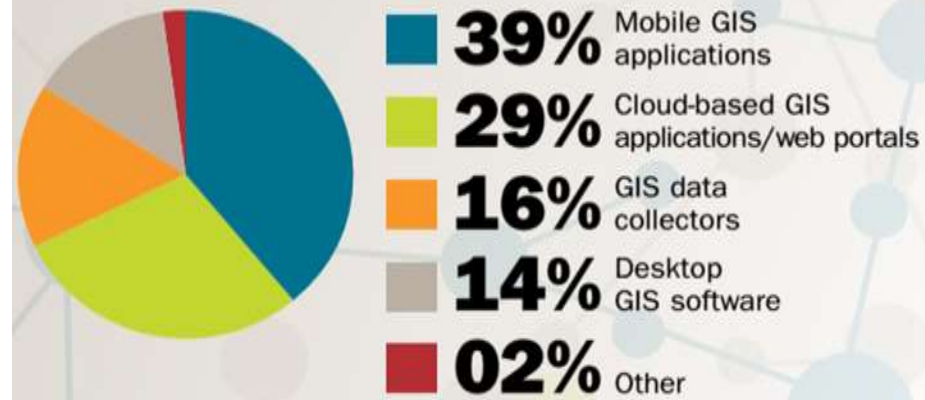


Data



Cloud

Potential for Improving Workflow



- when it has to be right

Leica
Geosystems




 **esri**

“Simple can be harder than complex: You have to work hard to get your thinking clean to make it simple. But it’s worth it in the end because once you get there, you can move mountains.”

Steve Jobs



Simplicity



- when it has to be right



esri



is the ultimate competitive weapon
simplicity trumps features



Simplicity



Multi-skilling the mobile workforce



= Productivity & Efficiency



- when it has to be right



while you're there... transforming field operations



Connected and mobile
with virtual support



= Amplified individuals



- when it has to be right

Leica
Geosystems



 **esri**

while you're there... transforming field operations



Amplified individuals: utility workers, archaeologists, traffic police, insurance assessors, planning inspectors, airport engineers, municipal workers, environmental engineers, forestry workers, risk managers...



- when it has to be right



100's of billions of apps downloaded each year

Access to mobile apps has increased exponentially since 2008



- when it has to be right

Leica
Geosystems



 **esri**

MOBILE USAGE

TIME SPENT ON MOBILE
HAS ECLIPSED TIME SPENT
ON DESKTOP

51%

MOBILE

42%

DESKTOP

7%
OTHER

+90%

PERCENTAGE INCREASE IN TIME
SPENT IN MOBILE APPS SINCE 2013

- when it has to be right

Leica
Geosystems



esri

Zeno 20
it's like using your
SMARTPHONE
and **BETTER**



- when it has to be right



High accuracy data collection
for all field workers

Hardware

Zeno 20 on Android



Software

Android apps

Positioning Services

SmartNet or reference
network



- when it has to be right

Leica
Geosystems




esri



- when it has to be right





- when it has to be right

Leica
Geosystems



esri

Bring your own workflows



1. Ergonomics: designed to reduce user fatigue and enhance the performance of field teams

simplicity, ruggedness, comfort, security, battery life, sunshine screen, all weather working all on one device ...



2. Accuracy: the most accurate and repeatedly reliable GNSS handheld data capture solution on the market

“data you can trust”



- when it has to be right



Bring your own workflows



Data workflows: simple processes to maintain the integrity and transparency of your data



Flexibility: a scalable and extensible choice of applications and configurations to suit anyone in any situation



- when it has to be right



High accuracy data collection
for all field workers

Hardware

Zeno 20 on Android



Software

Leica Zeno Mobile app

Positioning Services

SmartNet or reference
network



- when it has to be right

Leica
Geosystems



esri

High accuracy data collection
for all field workers

Hardware

Zeno 20 on Android

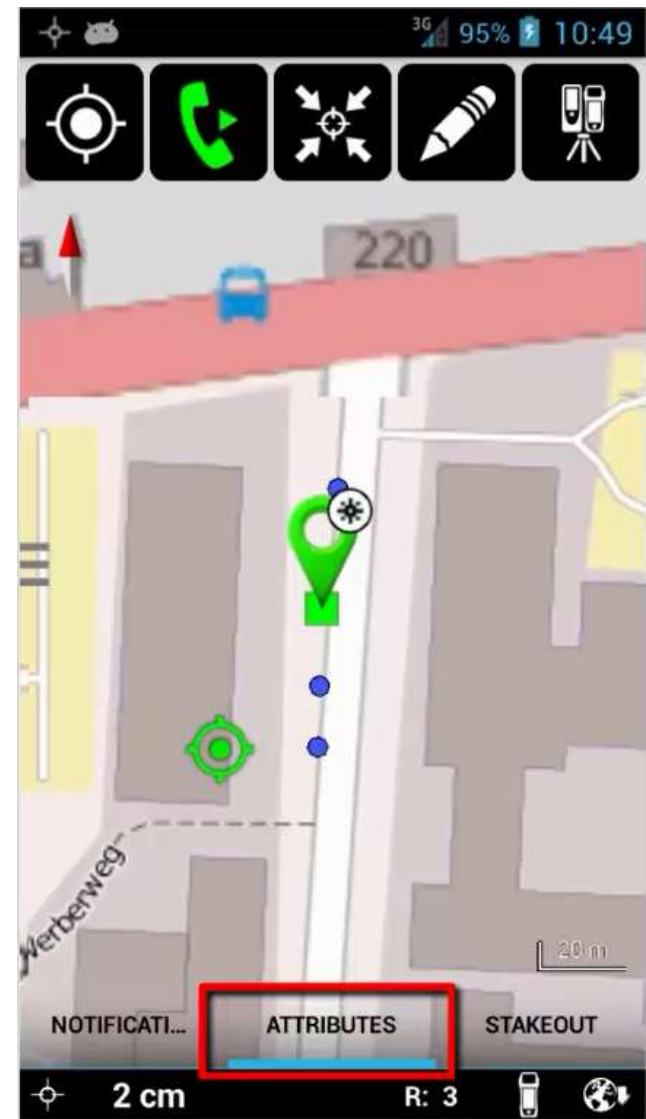


Software

Leica Zeno Mobile app

Positioning Services

SmartNet or reference
network



- when it has to be right



Demo_Heerbrugg_L.mxd - ArcMap

File Edit View Bookmarks Insert Selection Geoprocessing Customize Windows Help

1:11,500

LEICA Survey Editor LEICA Survey Network ST - Project1

Table Of Contents

- Layers
 - ST
 - Zeno Export
 - Copy
 - Remove
 - Open Attribute Table
 - Joins and Relates
 - Zoom To Layer
 - Zoom To Make Visible
 - Visible Scale Range
 - Use Symbol Levels
 - Selection
 - Label Features
 - Edit Features
 - Convert Labels to Annotations...
 - Convert Features to Graphics...
 - Convert Symbology to Representation...
 - Data
 - Save As Layer File...
 - Create Layer Package...
 - Properties...

Exports the data model of the selected feature layers to Zeno Mobile

Exports the data model of the selected feature layers to Zeno Mobile

Simply select the Layers you want to export and right click on it, then select Zeno Export



- when it has to be right



ZenoCollector

Hardware

Zeno 20 on Android



Software

Zeno Connect
Collector for ArcGIS
ArcGIS Online



Positioning services

SmartNet or reference network



- when it has to be right



ZenoCollector

Accuracy in the hands of all field workers

“Together we are making it easier & more cost effective for field workers to capture, manage & use GIS services to improve productivity & better manage assets”



- when it has to be right

Leica
Geosystems



 **esri**

Simplifying field collection
it's like using your
SMARTPHONE
and **BETTER**



- when it has to be right



Simple high accuracy asset data capture for non-surveyors

Zeno technology is easy to use and this enables field operatives to capture accurate and reliable data as a simple additional task



...accuracy in the hands of all fieldworkers



- when it has to be right

Leica
Geosystems



esri

Fabels sensitive nose will provide answers about the mass murder

PUBLISHED 2016-05-08



48. German Shepherd Fabel is the world's first licensed archeology dog. Right now he helps at Sandby borg on Öland.

What has four paws and comes with the latest #GIS technology? Fabel, the archaeology dog, of course.



- when it has to be right



Contact information



Nathan Ward

Market Segment Manager UK & Ireland, Asset Collection & Management

@ nathan.ward@leica-geosystems.com

+44 7771 517 416

@NathanDAWard

<https://uk.linkedin.com/in/nathan-ward-946b1411>

